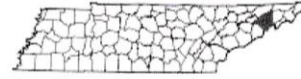


# National Register of Historic Places listings in Greene County, Tennessee

---

This is a list of the **National Register of Historic Places listings in Greene County, Tennessee**.

This is intended to be a complete list of the properties and districts on the National Register of Historic Places in Greene County, Tennessee, United States. Latitude and longitude coordinates are provided for many National Register properties and districts; these locations may be seen together in a map.<sup>[1]</sup>



Location of Greene County in Tennessee

There are 16 properties and districts listed on the National Register in the county. Two other sites once listed on the Register have been removed.



**STILL HOLLOW FARM**  
**Allen-Birdwell Farm**  
**2016**






**[photo courtesy of Bob and Ruth Jenkins McIntire]**

| [3] | Name on the Register <sup>[4]</sup>              | Image   | Date listed <sup>[5]</sup>  | Location  | City or town         | Description   |
|-----|--|---|---|---|----------------------|---|
| 1   | <u>Allen-Birdwell Farm</u>                       |   | March 15, 2011<br>(#11000088 ( <a href="https://npgallery.nps.gov/AssetDetail/NRIS/11000088">https://npgallery.nps.gov/AssetDetail/NRIS/11000088</a> ))       | 3005 W. Allen's Bridge Rd.<br>36°03'34"N<br>82°54'43"W  | <u>Greeneville</u>   | Transformation of the Nolichucky Valley MPS   |
| 2   | <u>Andrew Johnson National Historic Site</u>     |    | October 15, 1966<br>(#66000073 ( <a href="https://npgallery.nps.gov/AssetDetail/NRIS/66000073">https://npgallery.nps.gov/AssetDetail/NRIS/66000073</a> ))     | Main, Depot and College Sts.<br>36°09'30"N<br>82°50'06"W  | <u>Greeneville</u>   |   |
| 3   | <u>Blue Springs Lutheran Church and Cemetery</u> |    | November 13, 2017<br>(#100001824 ( <a href="https://npgallery.nps.gov/AssetDetail/NRIS/100001824">https://npgallery.nps.gov/AssetDetail/NRIS/100001824</a> )) | 920 Main St.<br>36°11'24"N<br>82°57'28"W  | <u>Mosheim</u>       |   |
| 4   | <u>Brown-Neas House</u>                          |    | November 8, 1984<br>(#84000374 ( <a href="https://npgallery.nps.gov/AssetDetail/NRIS/84000374">https://npgallery.nps.gov/AssetDetail/NRIS/84000374</a> ))     | Old Johnson City Rd.<br>36°11'02"N<br>82°44'04"W  | <u>Afton</u>         | Built c. 1868 by local farmer John Brown; Inventory form ( <a href="https://npgallery.nps.gov/NRHP/GetAsset/NRHP/84000374_text">https://npgallery.nps.gov/NRHP/GetAsset/NRHP/84000374_text</a> ). |
| 5   | <u>Bulls Gap Fortification</u>                   |   | September 29, 1998<br>(#98001211 ( <a href="https://npgallery.nps.gov/AssetDetail/NRIS/98001211">https://npgallery.nps.gov/AssetDetail/NRIS/98001211</a> ))   | Address Restricted  | <u>Bulls Gap</u>     |   |
| 6   | <u>Conway Bridge</u>                             |  | November 20, 2009<br>(#09000948 ( <a href="https://npgallery.nps.gov/AssetDetail/NRIS/09000948">https://npgallery.nps.gov/AssetDetail/NRIS/09000948</a> ))    | Briar Thicket Rd./Knob Creek Rd. over the Nolichucky River<br>36°07'21"N<br>83°07'31"W                    | <u>Briar Thicket</u> | Extends into <u>Cocke County</u> <sup>[4]</sup>   |
| 7   | <u>Samuel Doak House</u>                         |  | February 18, 1975<br>(#75001755 ( <a href="https://npgallery.nps.gov/AssetDetail/NRIS/75001755">https://npgallery.nps.gov/AssetDetail/NRIS/75001755</a> ))    | Erwin Highway, Greeneville, TN 37745<br>36°10'28"N<br>82°45'54"W  | <u>Tusculum</u>      | Built by Samuel W. Doak, son of pioneer minister Samuel Doak; now a museum.   |
| 8   | <u>Earnest Farms Historic District</u>           |  | January 11, 2002<br>(#01001449 ( <a href="https://npgallery.nps.gov/AssetDetail/NRIS/01001449">https://npgallery.nps.gov/AssetDetail/NRIS/01001449</a> ))     | South of the Nolichucky River, bounded by Crum Farm and Jim Earnest Farmstead<br>36°11'54"N<br>82°40'51"W | <u>Chuckey</u>       |   |





**Earnest Fort House**  
**[Part of the Earnest Farms Historic District]**

| [3] | Name on the Register <sup>[4]</sup>              | Image   | Date listed <sup>[5]</sup>  | Location  | City or town       | Description  |
|-----|--|---|---|---|--------------------|--|
| 9   | <u>Greeneville Historic District</u>             |    | May 3, 1974<br>(#74001913 ( <a href="https://npgallery.nps.gov/AssetDetail/NRIS/74001913">https://npgallery.nps.gov/AssetDetail/NRIS/74001913</a> ))        | Roughly bounded by Irish, Nelson, E. Church, College and McKee Sts.<br>36°09'41"N<br>82°49'47"W | <u>Greeneville</u> |  |
| 10  | <u>James Lowry House</u>                         |   | March 25, 1982<br>(#82003972 ( <a href="https://npgallery.nps.gov/AssetDetail/NRIS/82003972">https://npgallery.nps.gov/AssetDetail/NRIS/82003972</a> ))     | Asheville Highway<br>36°07'16"N<br>82°51'39"W   | <u>Greeneville</u> |  |
| 11  | <u>Maden Hall Farm</u>                           |    | August 27, 2009<br>(#09000667 ( <a href="https://npgallery.nps.gov/AssetDetail/NRIS/09000667">https://npgallery.nps.gov/AssetDetail/NRIS/09000667</a> ))    | 3225 Kingsport Highway<br>36°13'02"N<br>82°47'40"W  | <u>Greeneville</u> |  |
| 12  | <u>Mauris-Earnest Fort House</u>                 |    | January 30, 1978<br>(#78002591 ( <a href="https://npgallery.nps.gov/AssetDetail/NRIS/78002591">https://npgallery.nps.gov/AssetDetail/NRIS/78002591</a> ))   | South of Chuckey on the Nolichucky River<br>36°12'19"N<br>82°41'04"W                            | <u>Chuckey</u>     |  |
| 13  | <u>New Bethel Cumberland Presbyterian Church</u> |   | October 5, 1978<br>(#78002592 ( <a href="https://npgallery.nps.gov/AssetDetail/NRIS/78002592">https://npgallery.nps.gov/AssetDetail/NRIS/78002592</a> ))    | Northwest of Greeneville on State Route 70<br>36°11'43"N<br>82°53'01"W                          | <u>Greeneville</u> | Inventory form ( <a href="https://npgallery.nps.gov/NRHP/GetAsset/NRHP/78002592_text">https://npgallery.nps.gov/NRHP/GetAsset/NRHP/78002592_text</a> ) |
| 14  | <u>David Rankin House</u>                        |   | August 26, 1983<br>(#83003035 ( <a href="https://npgallery.nps.gov/AssetDetail/NRIS/83003035">https://npgallery.nps.gov/AssetDetail/NRIS/83003035</a> ))    | Snapp's Ferry Rd.<br>36°12'30"N<br>82°46'12"W   | <u>Greeneville</u> |  |
| 15  | <u>Ripley Stone House</u>                        |   | September 18, 1978<br>(#78002590 ( <a href="https://npgallery.nps.gov/AssetDetail/NRIS/78002590">https://npgallery.nps.gov/AssetDetail/NRIS/78002590</a> )) | East of Afton off U.S. Route 11E<br>36°11'53"N<br>82°42'31"W                                    | <u>Afton</u>       |  |
| 16  | <u>Tusculum College Historic District</u>        |  | November 25, 1980<br>(#80003800 ( <a href="https://npgallery.nps.gov/AssetDetail/NRIS/80003800">https://npgallery.nps.gov/AssetDetail/NRIS/80003800</a> ))  | Erwin Highway, Giland St. and Shiloh Rd.<br>36°10'25"N<br>82°45'41"W                            | <u>Tusculum</u>    |  |



## FORMER LISTINGS

| [3] | Name on the Register | Image   | Date listed                      | Date removed      | Location                                    | City or town | Summary |
|-----|----------------------|---|----------------------------------|-------------------|---|--------------|---------|
| 1   | Chuckey Depot        |  | December 19, 1979<br>(#79002432) | December 15, 2011 | State Route 351<br>36°12'41"N<br>82°41'15"W | Chuckey      |         |
| 2   | Wayside              |   | March 22, 1984<br>(#84003543)    | November 9, 2007  | East of Greenville<br>off of US 11E         | Greenville   |         |



**Restored Chuckey Depot  
Relocated to Historic Jonesborough  
[photo by Whitney]**

**The old Depot has now been restored and functions as a Museum relocated to Jonesborough [Washington County]. Many of the original fixtures once owned by the Babb Family were salvaged and are on display.**